

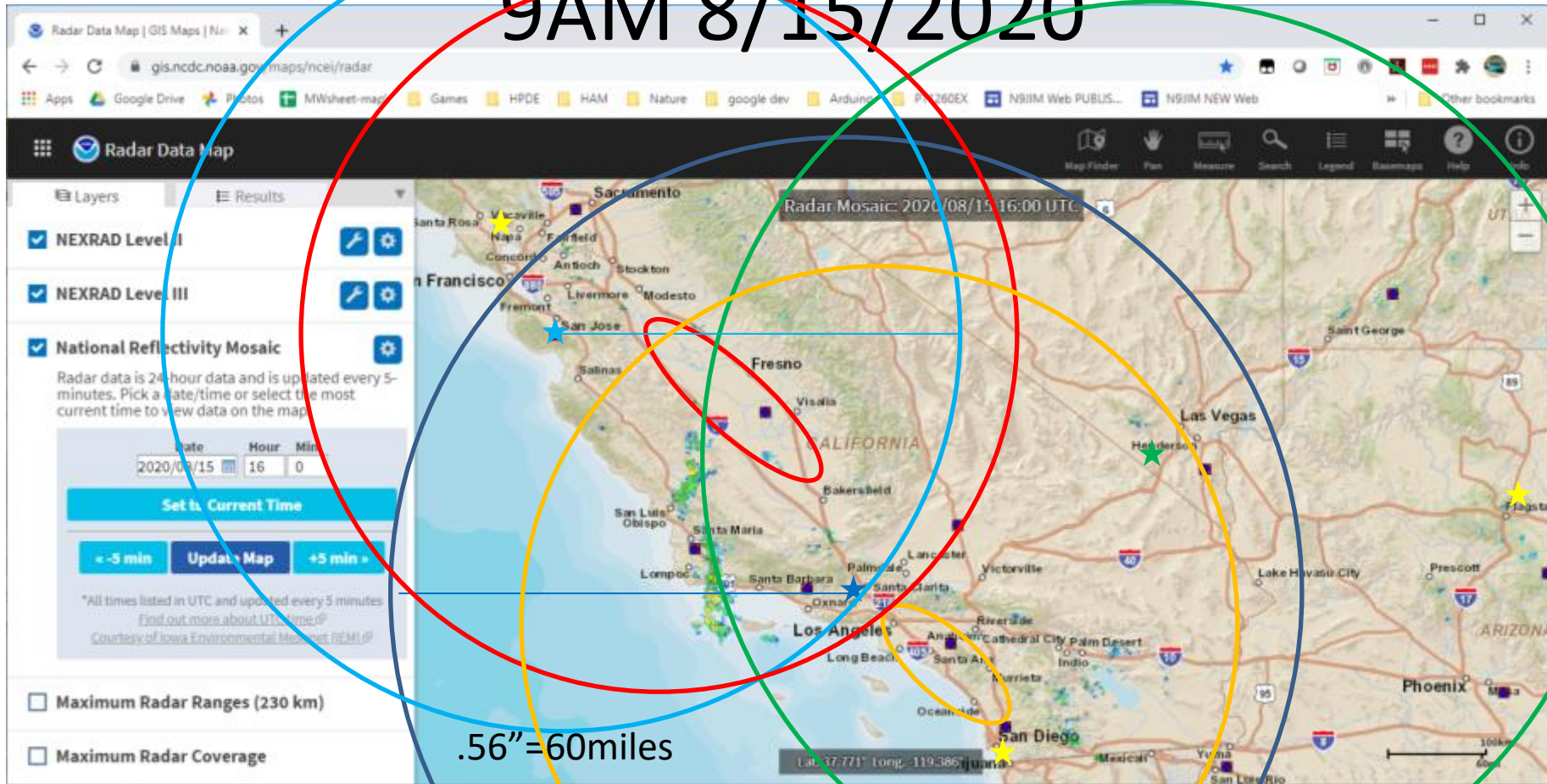
California Rainscatter
Radar Only Summary
8/15 & 8/16 2020

Jim Moss (N9JIM)

8/18/2020

SATURDAY

9AM 8/15/2020



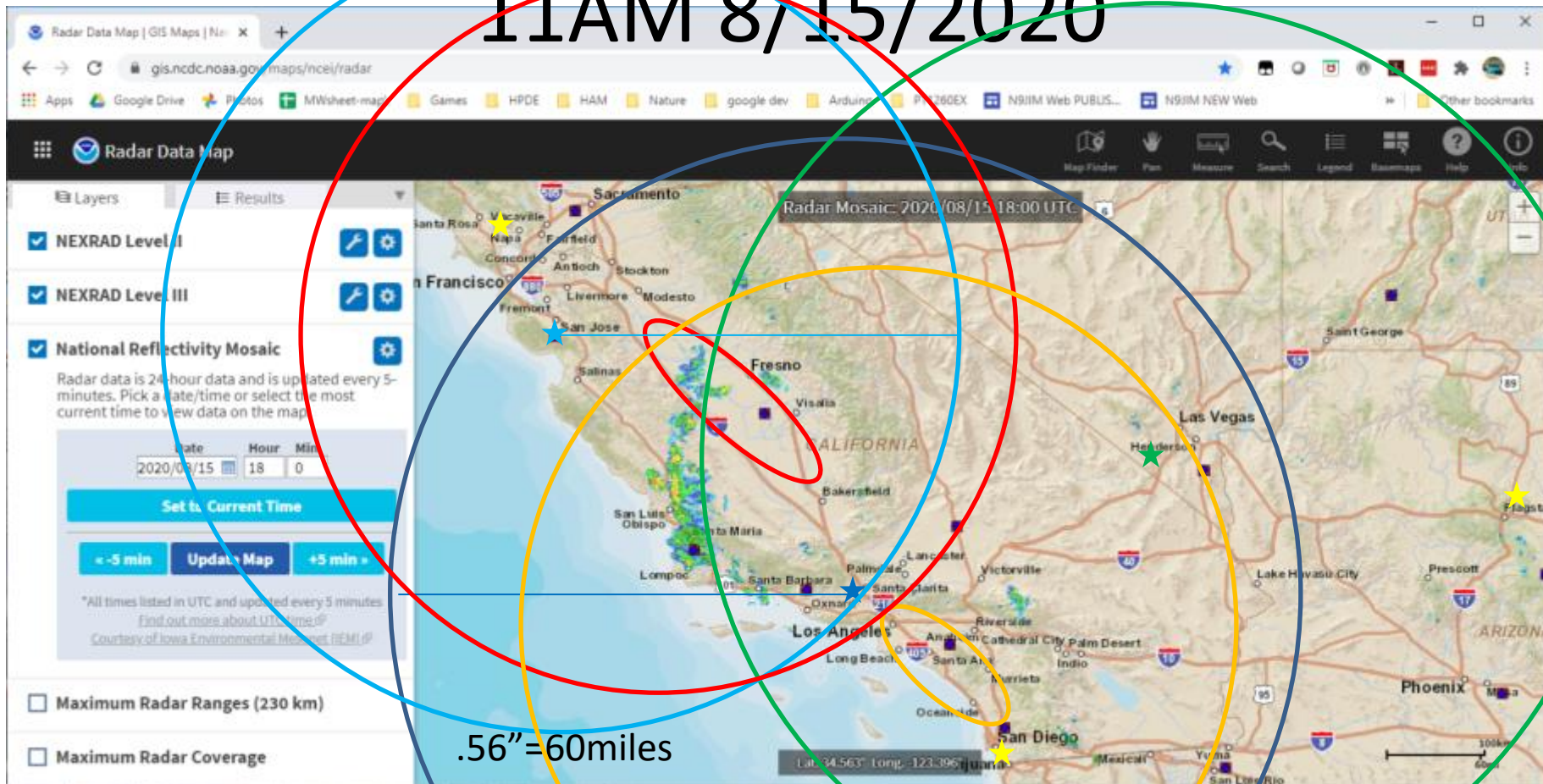
.56" = 60miles

10AM 8/15/2020

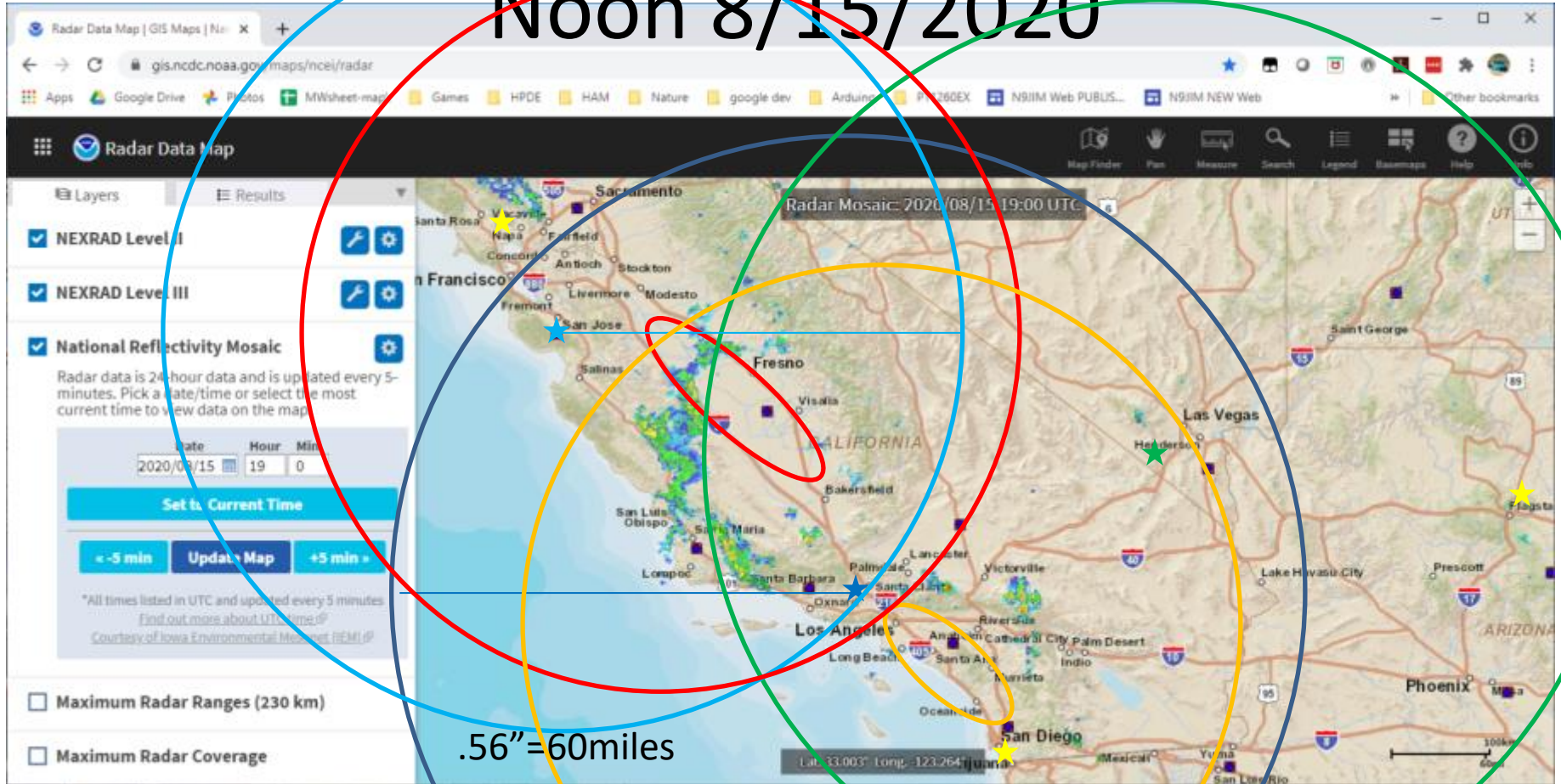


.56" = 60miles

11AM 8/15/2020



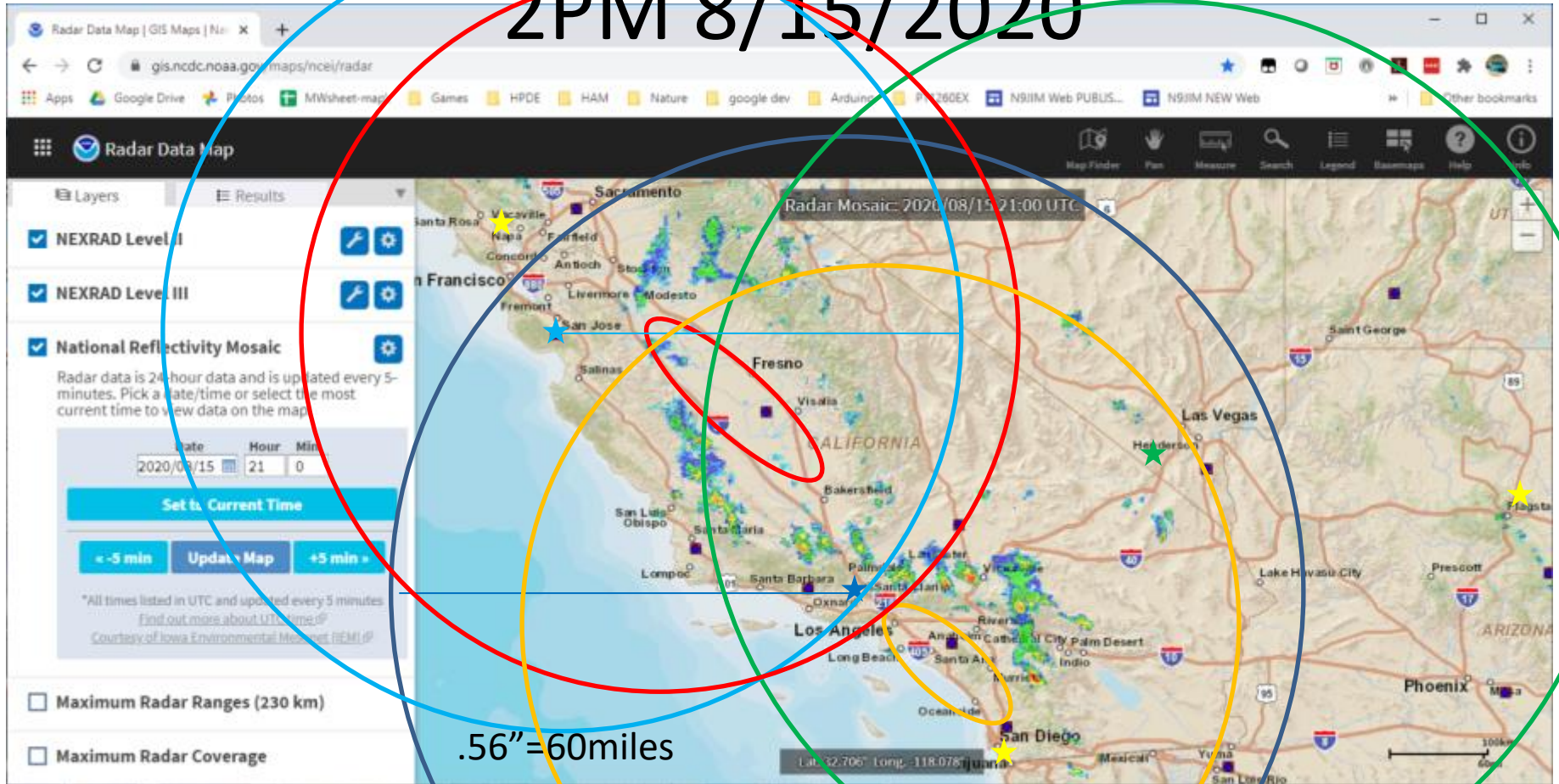
Noon 8/15/2020



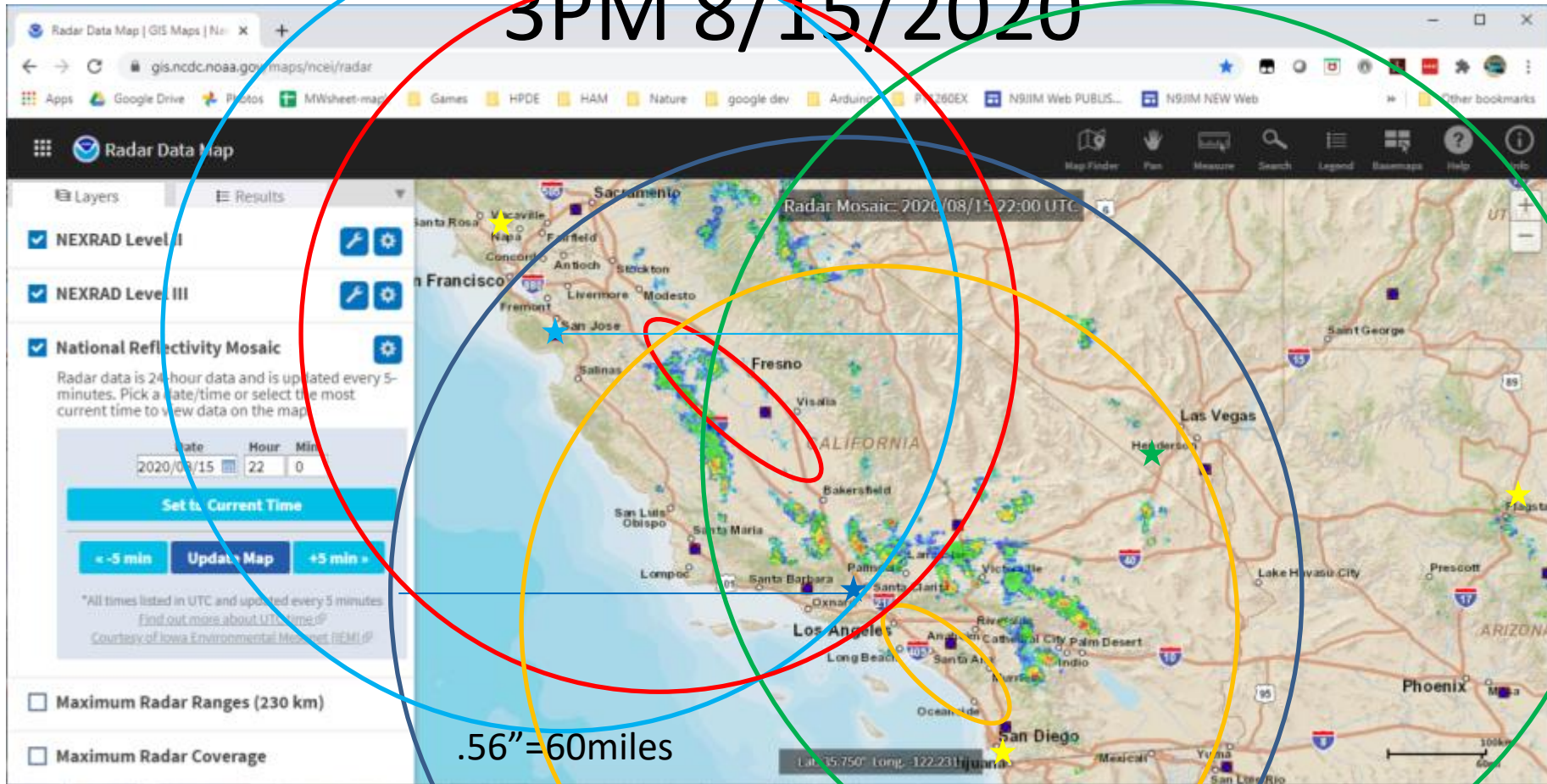
1PM 8/15/2020



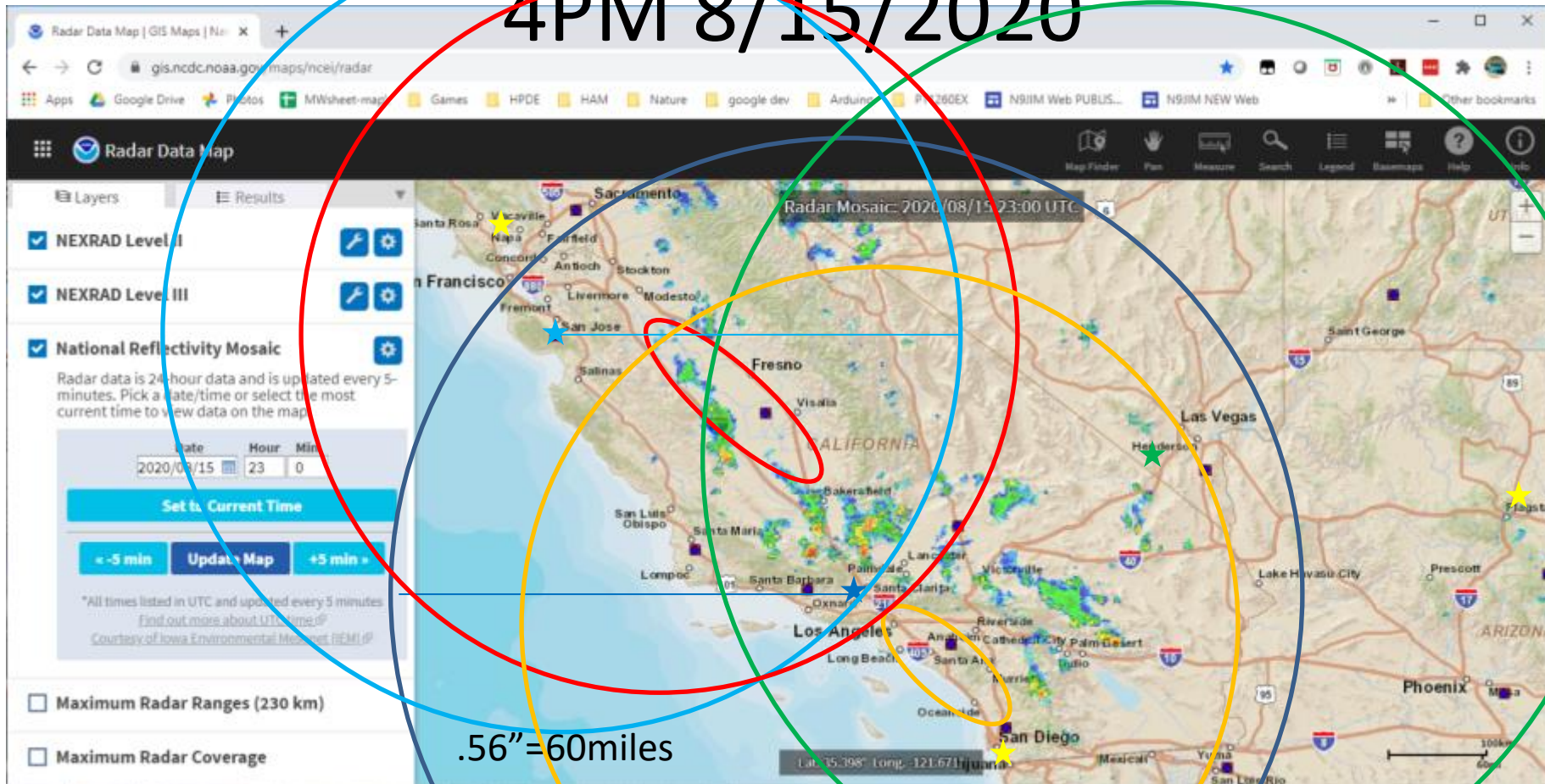
2PM 8/15/2020



3PM 8/15/2020

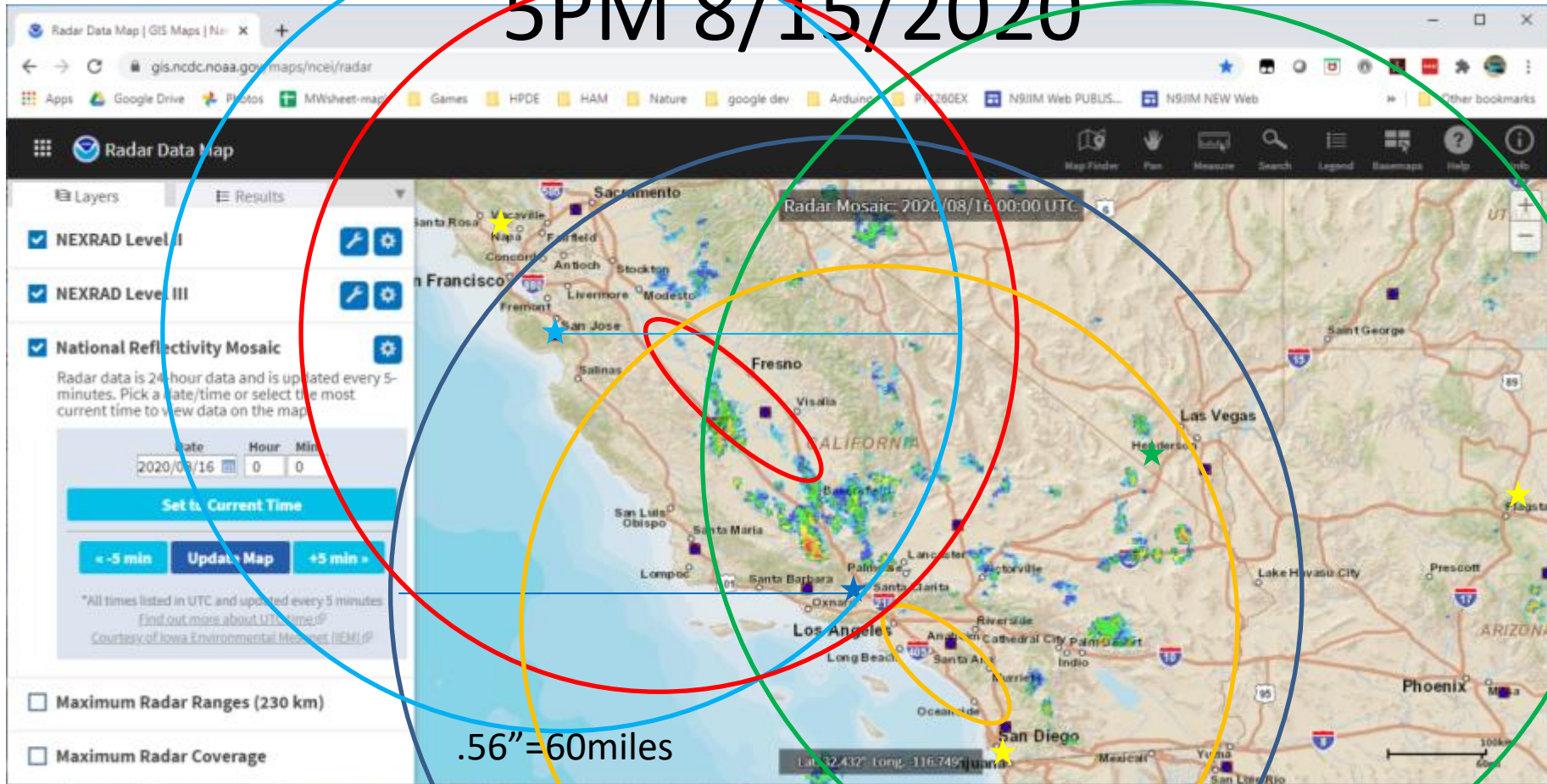


4PM 8/15/2020

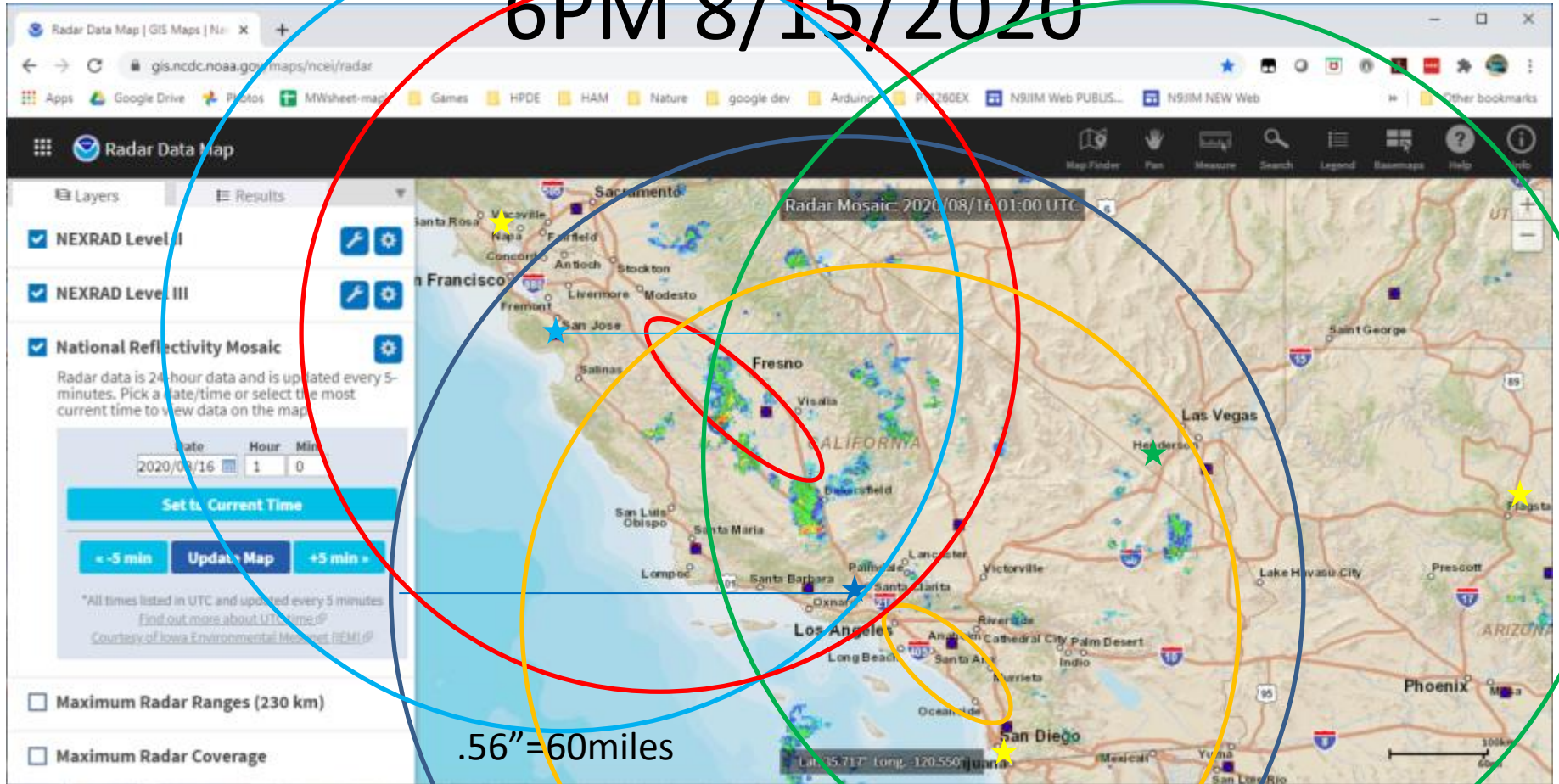


.56" = 60miles

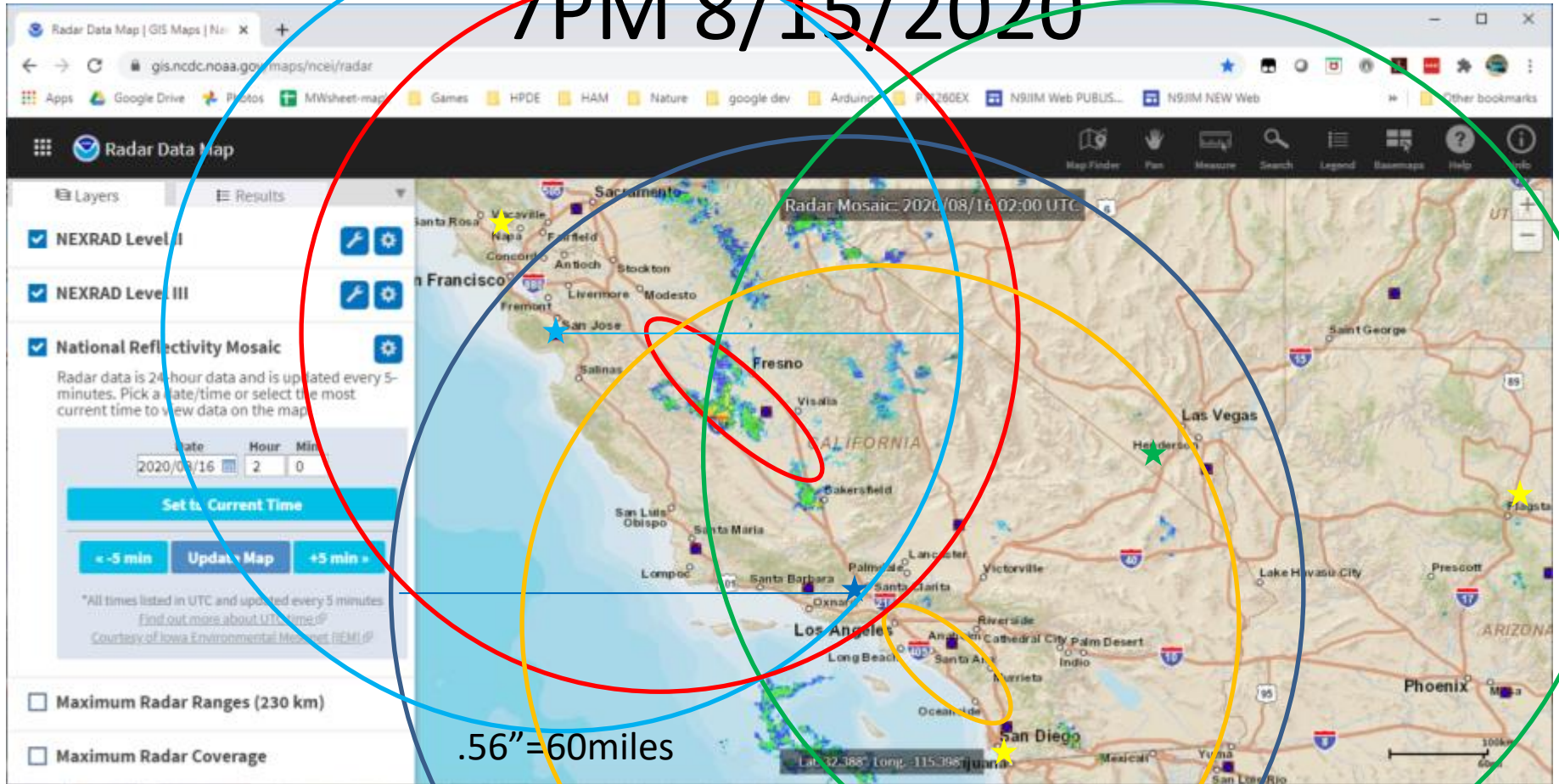
5PM 8/15/2020



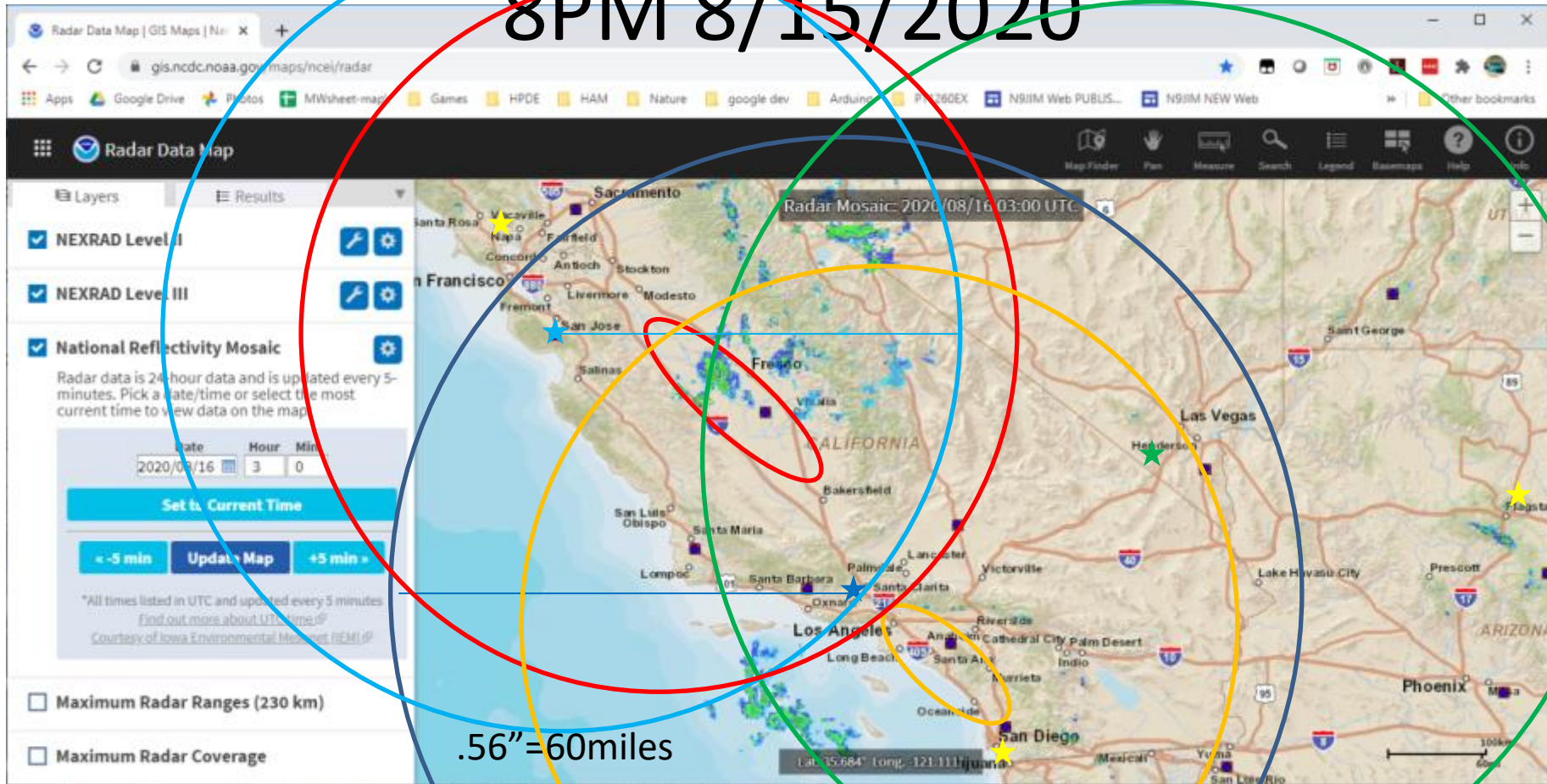
6PM 8/15/2020



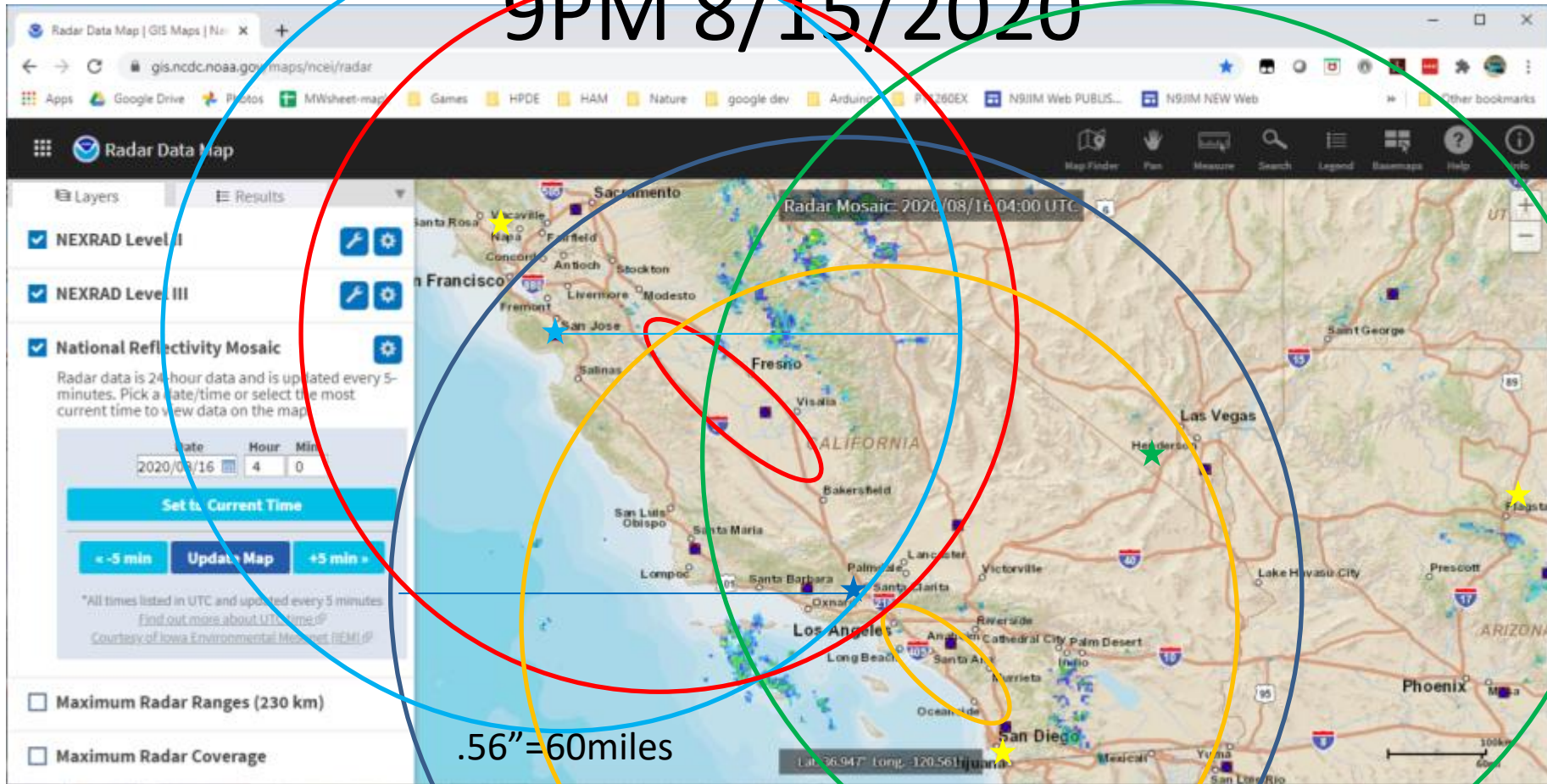
7PM 8/15/2020



8PM 8/15/2020



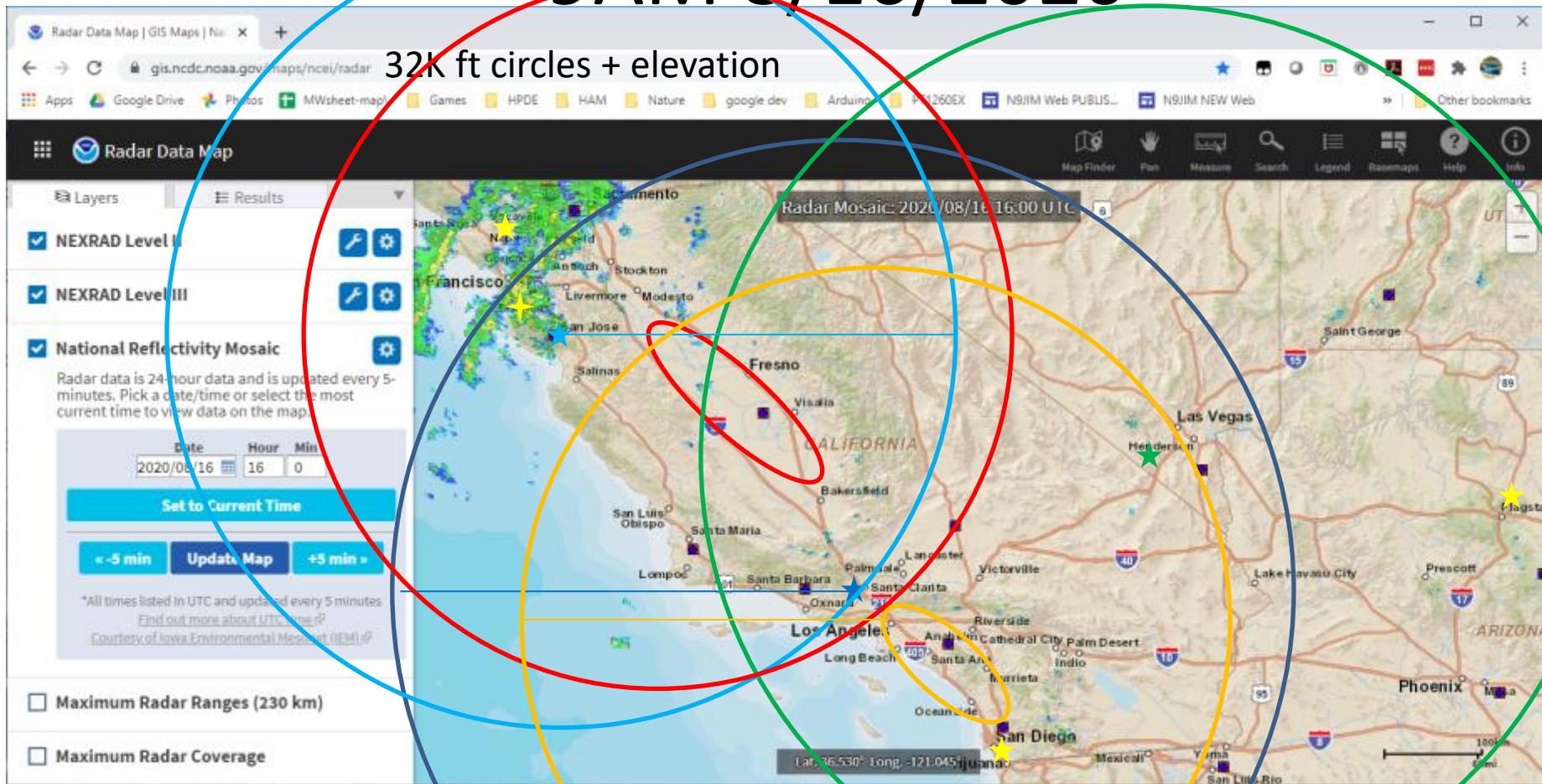
9PM 8/15/2020



SUNDAY

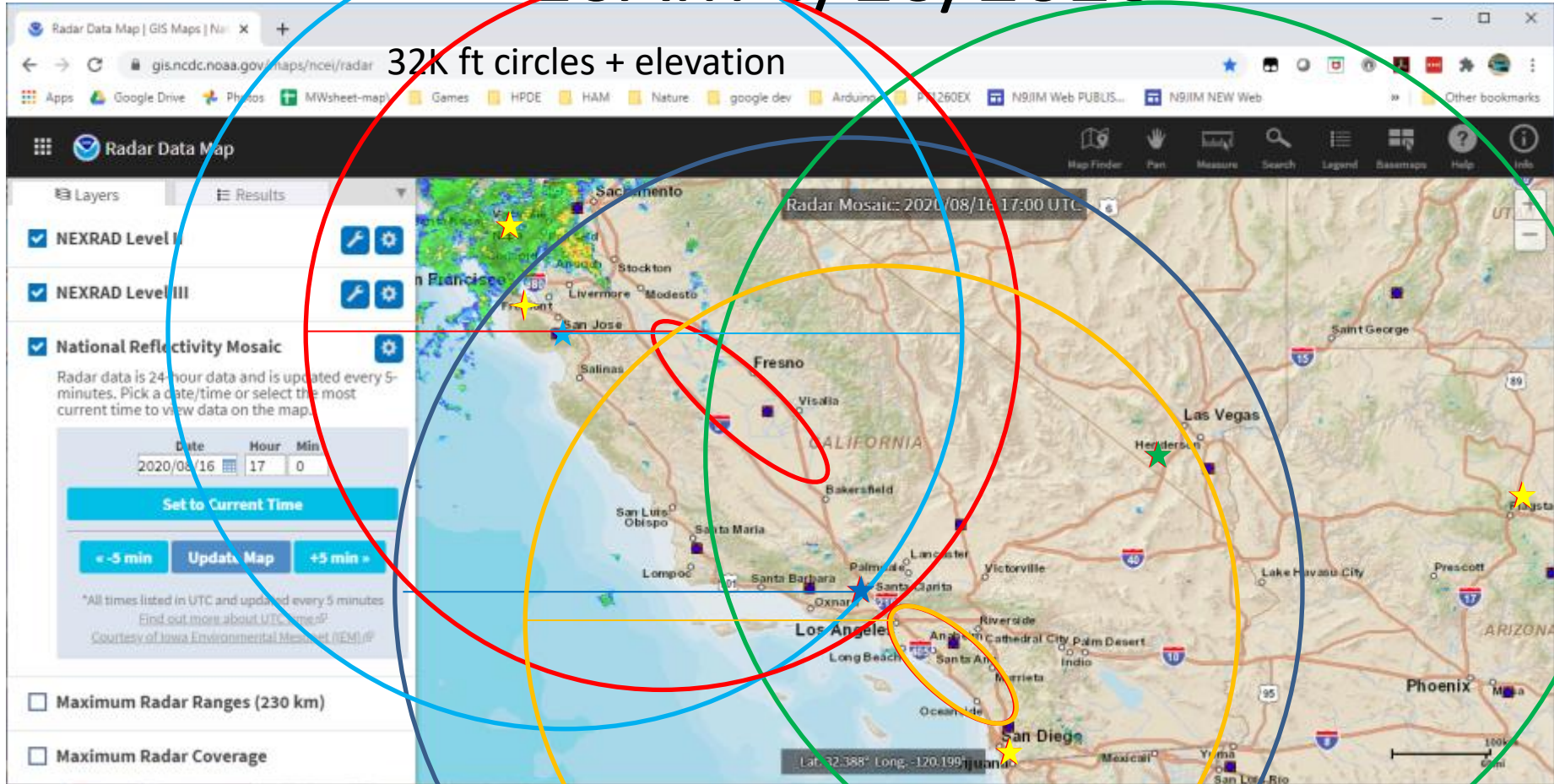
9AM 8/16/2020

32K ft circles + elevation



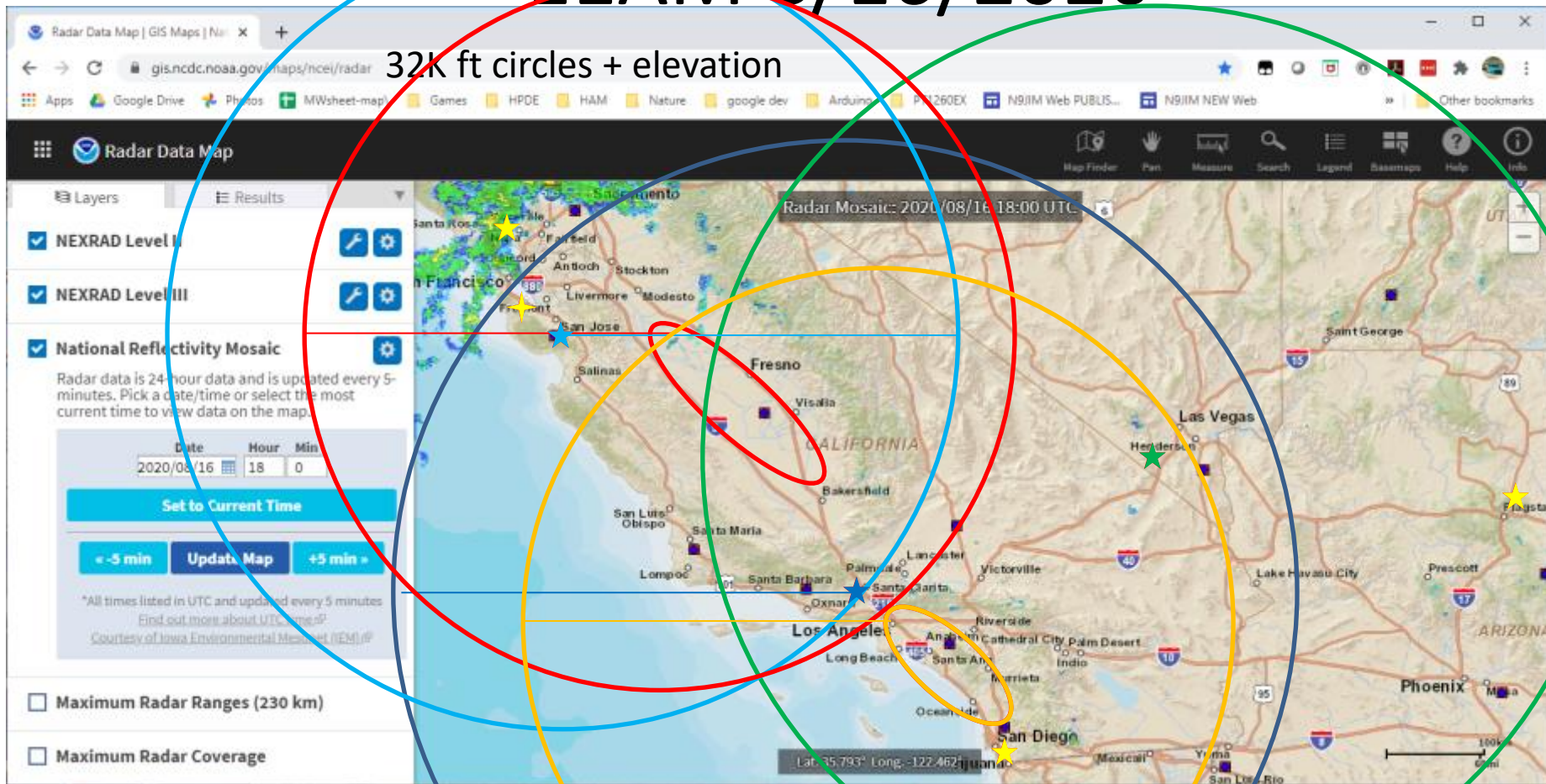
10AM 8/16/2020

32K ft circles + elevation



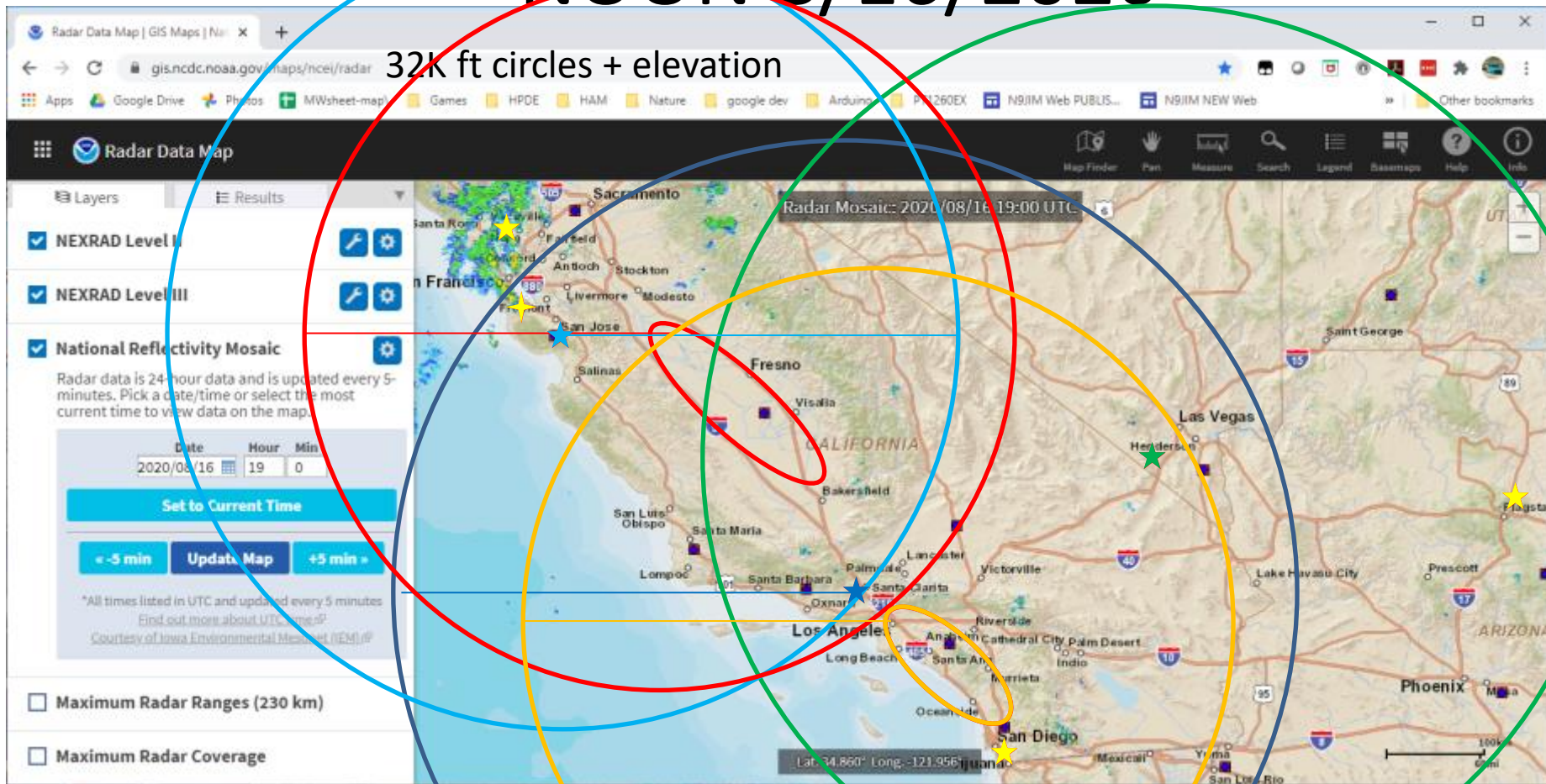
11AM 8/16/2020

32K ft circles + elevation



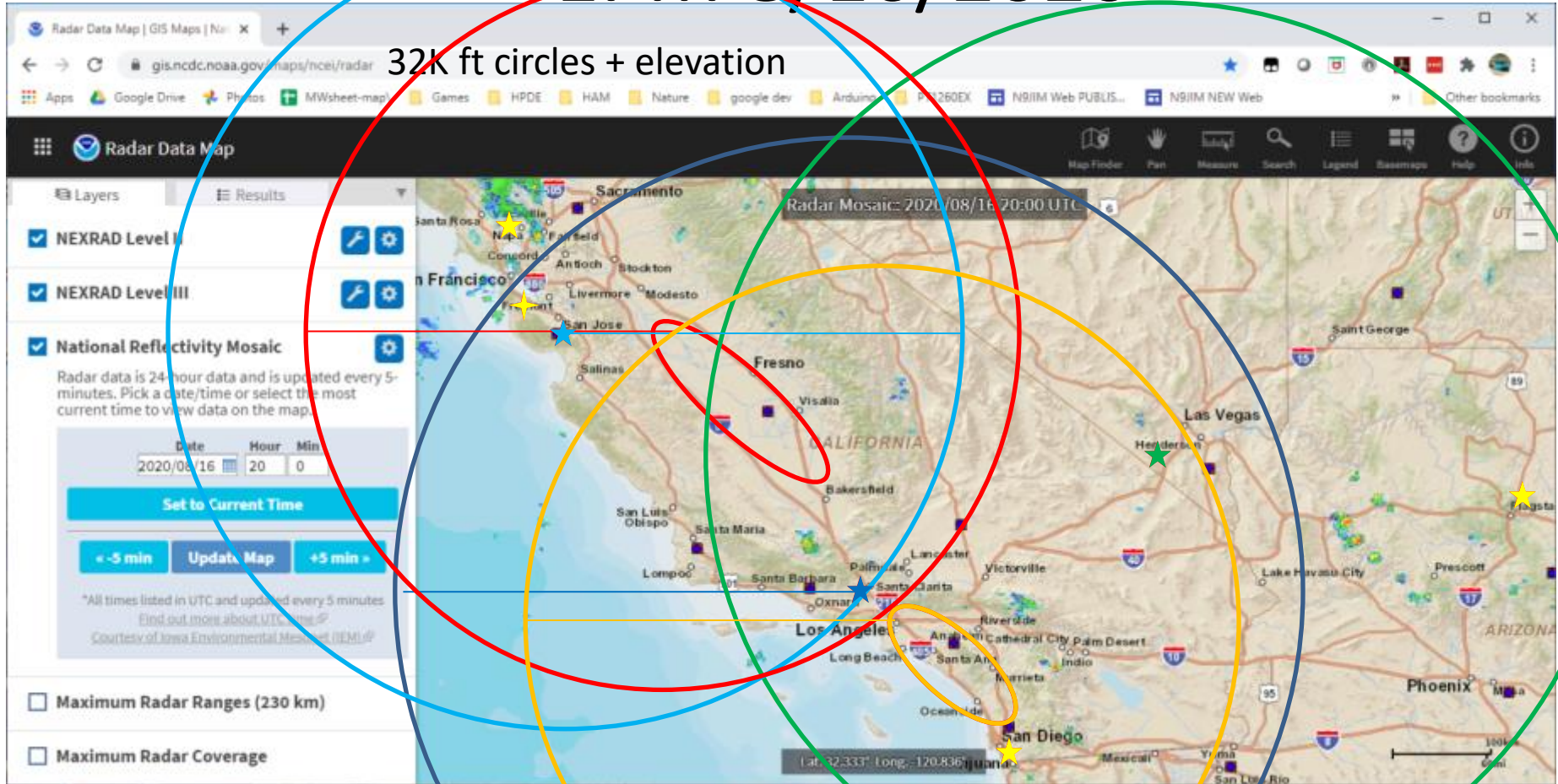
NOON 8/16/2020

32K ft circles + elevation



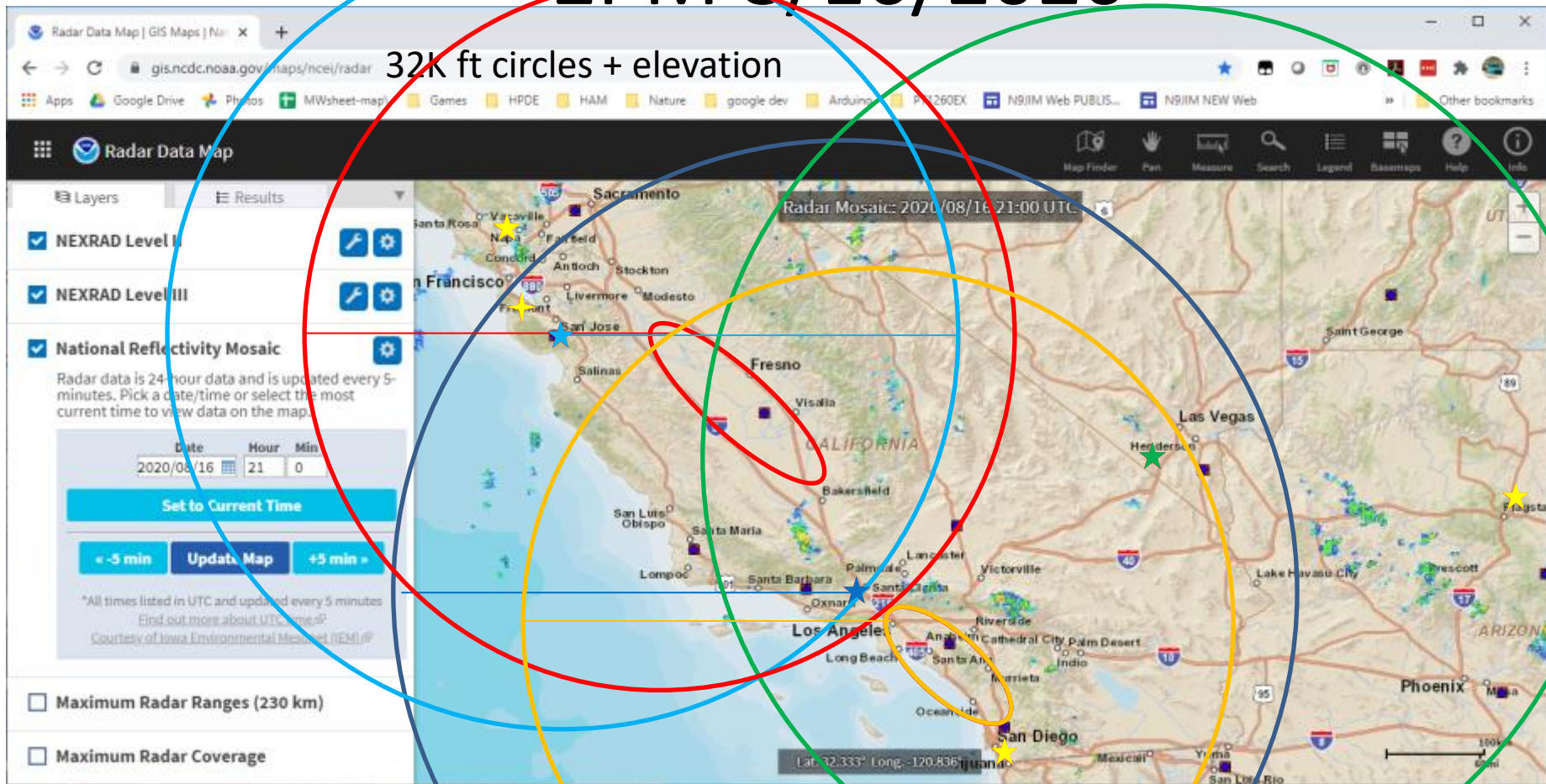
1PM 8/16/2020

32K ft circles + elevation



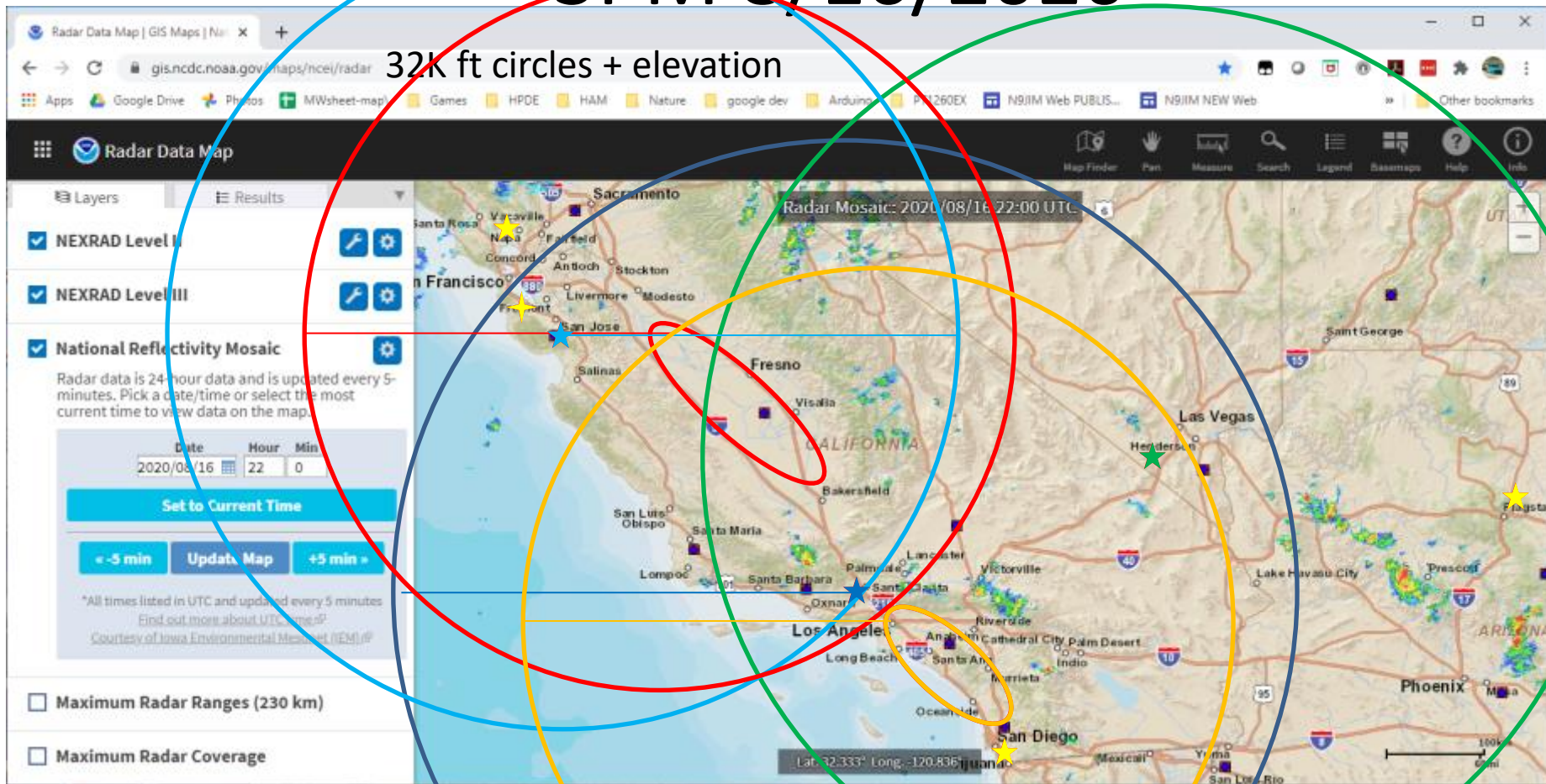
2PM 8/16/2020

32K ft circles + elevation



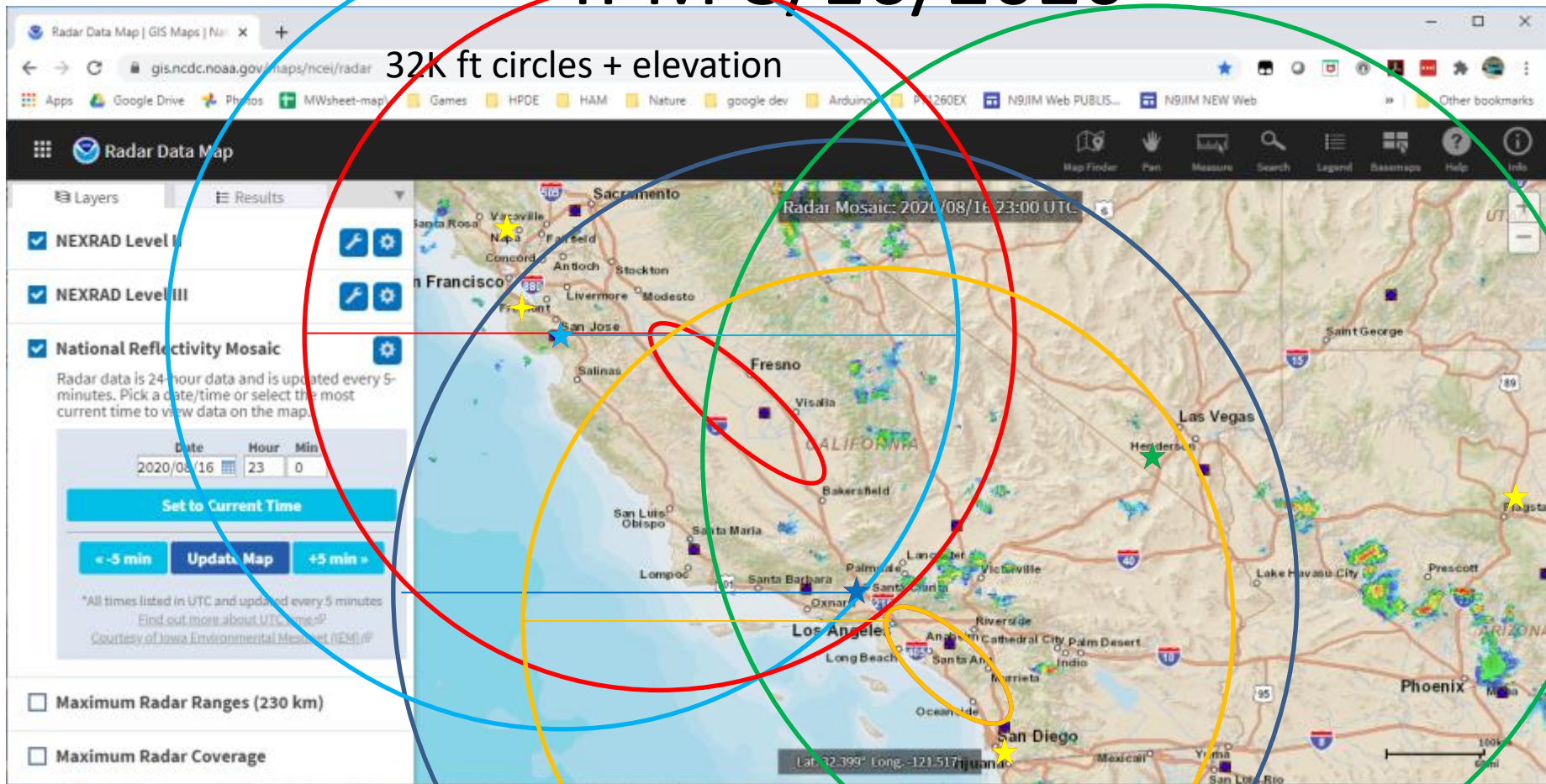
3PM 8/16/2020

32K ft circles + elevation



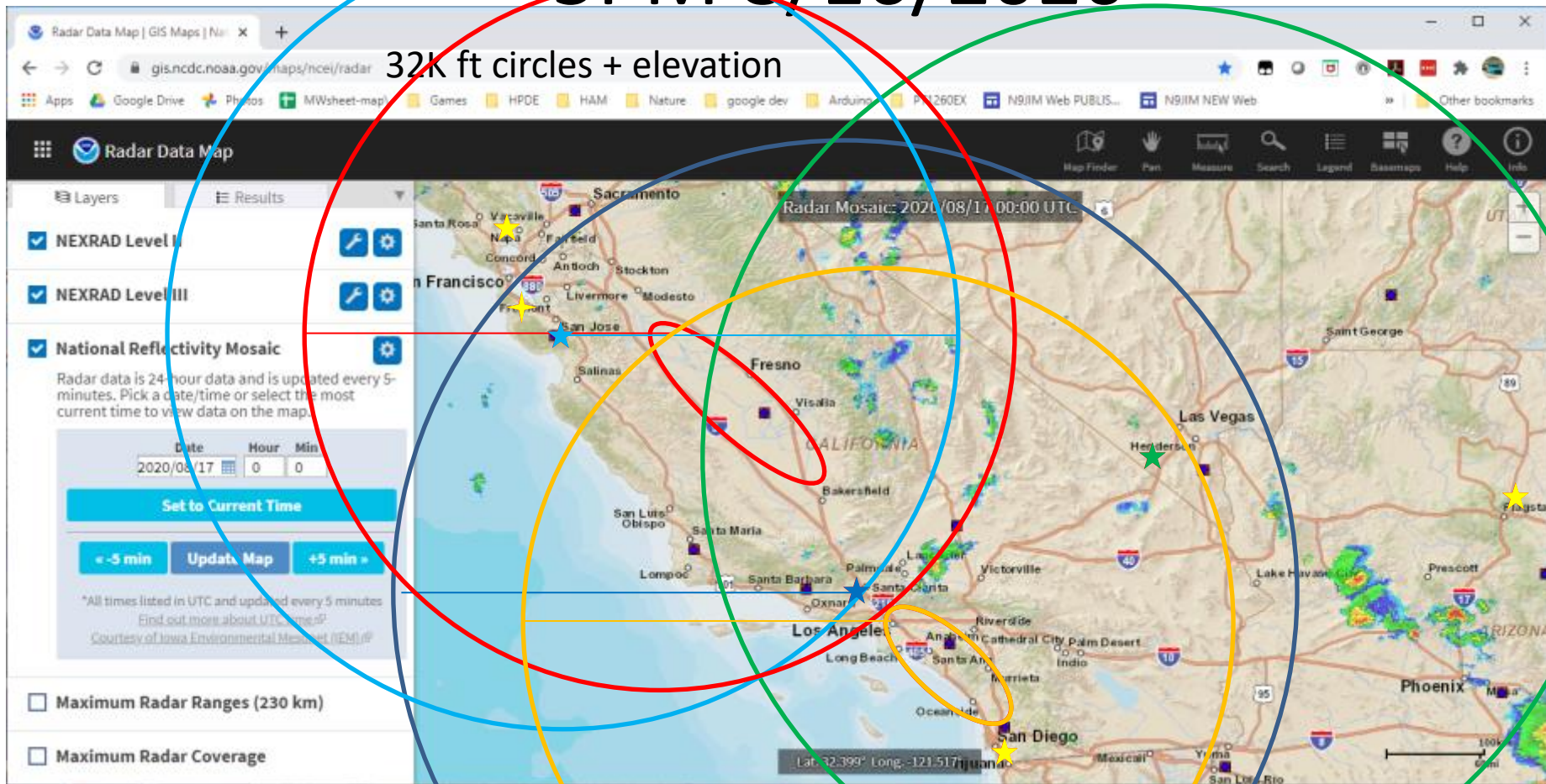
4PM 8/16/2020

32K ft circles + elevation



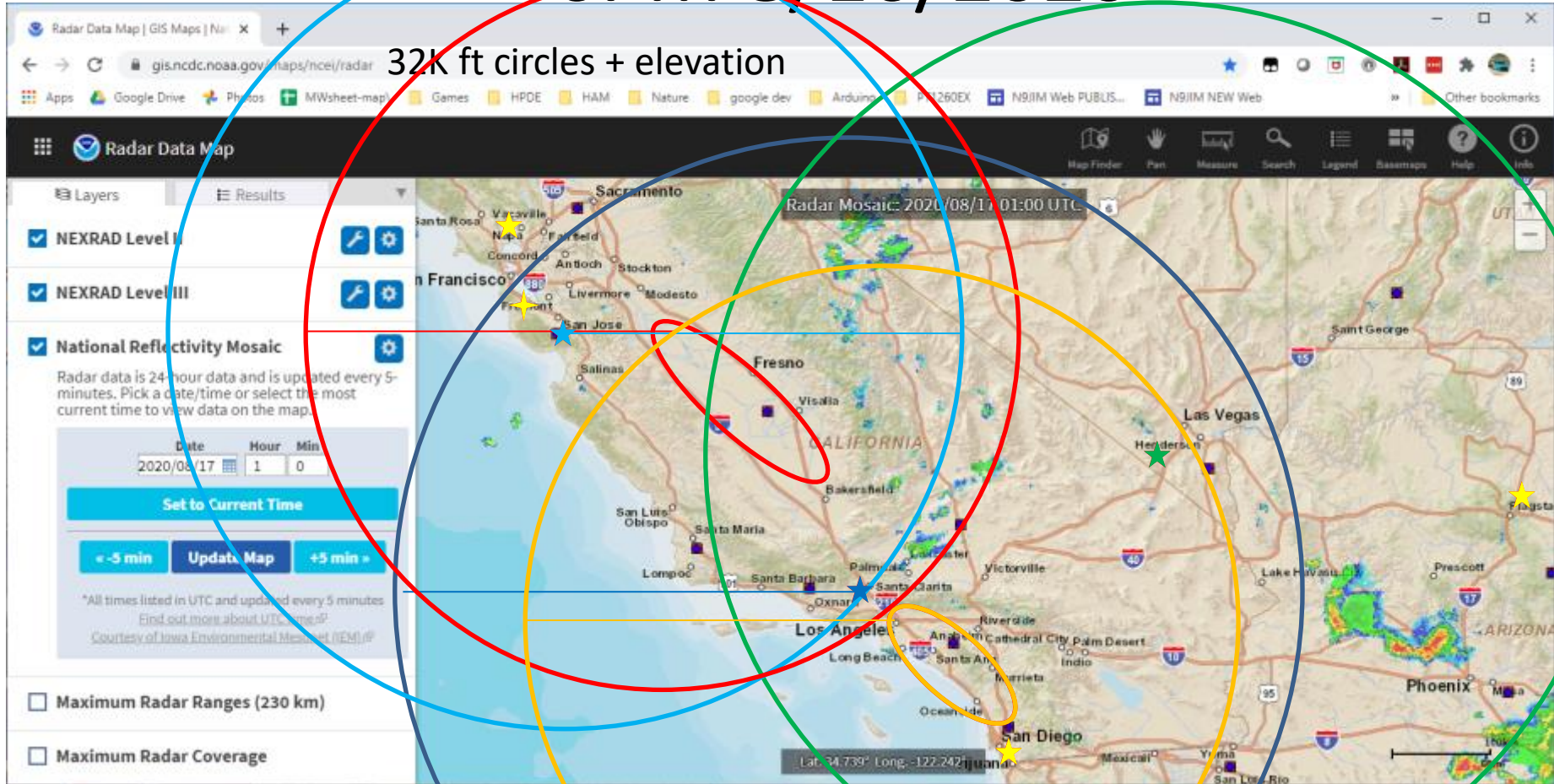
5PM 8/16/2020

32K ft circles + elevation



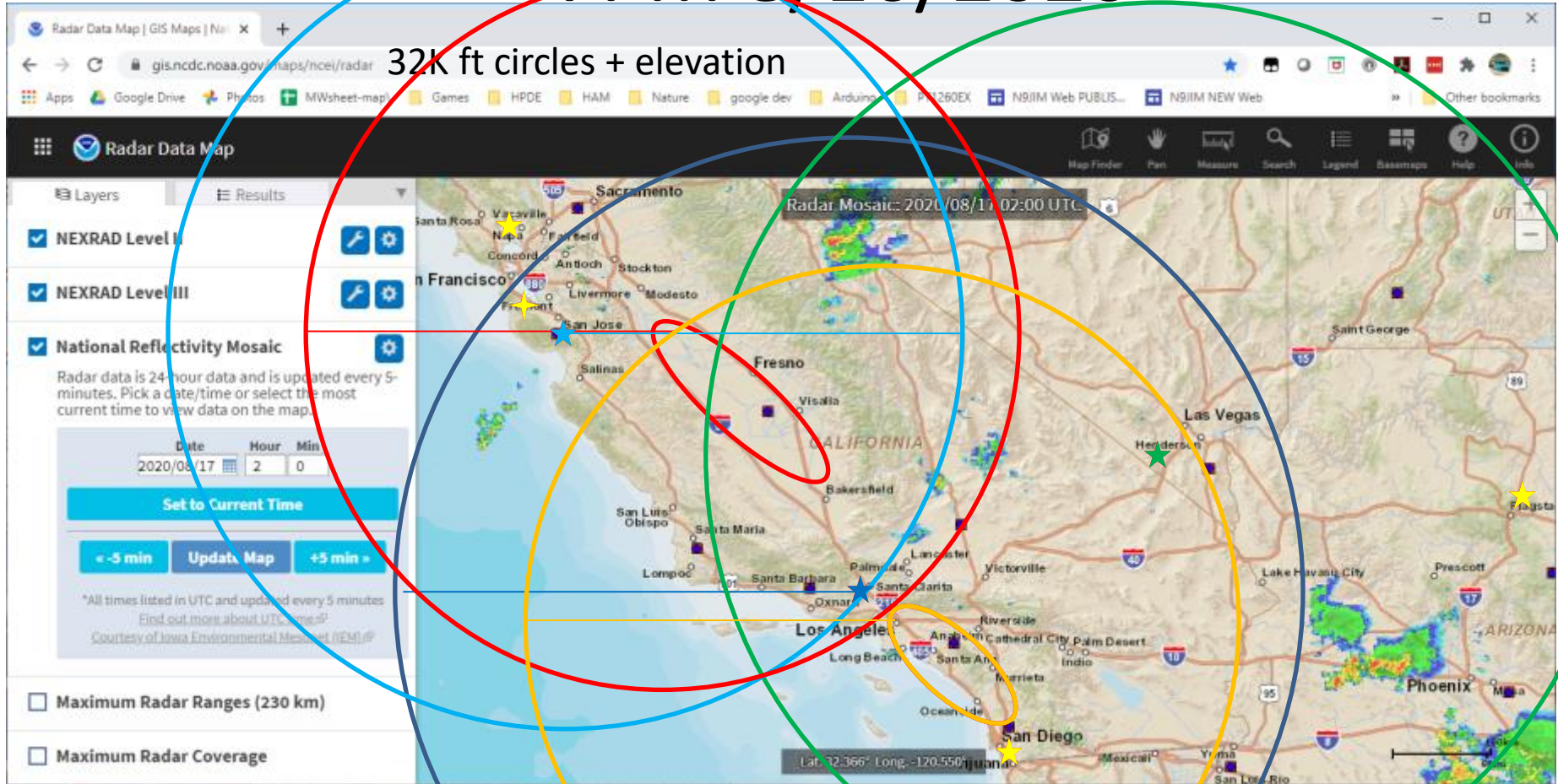
6PM 8/16/2020

32K ft circles + elevation



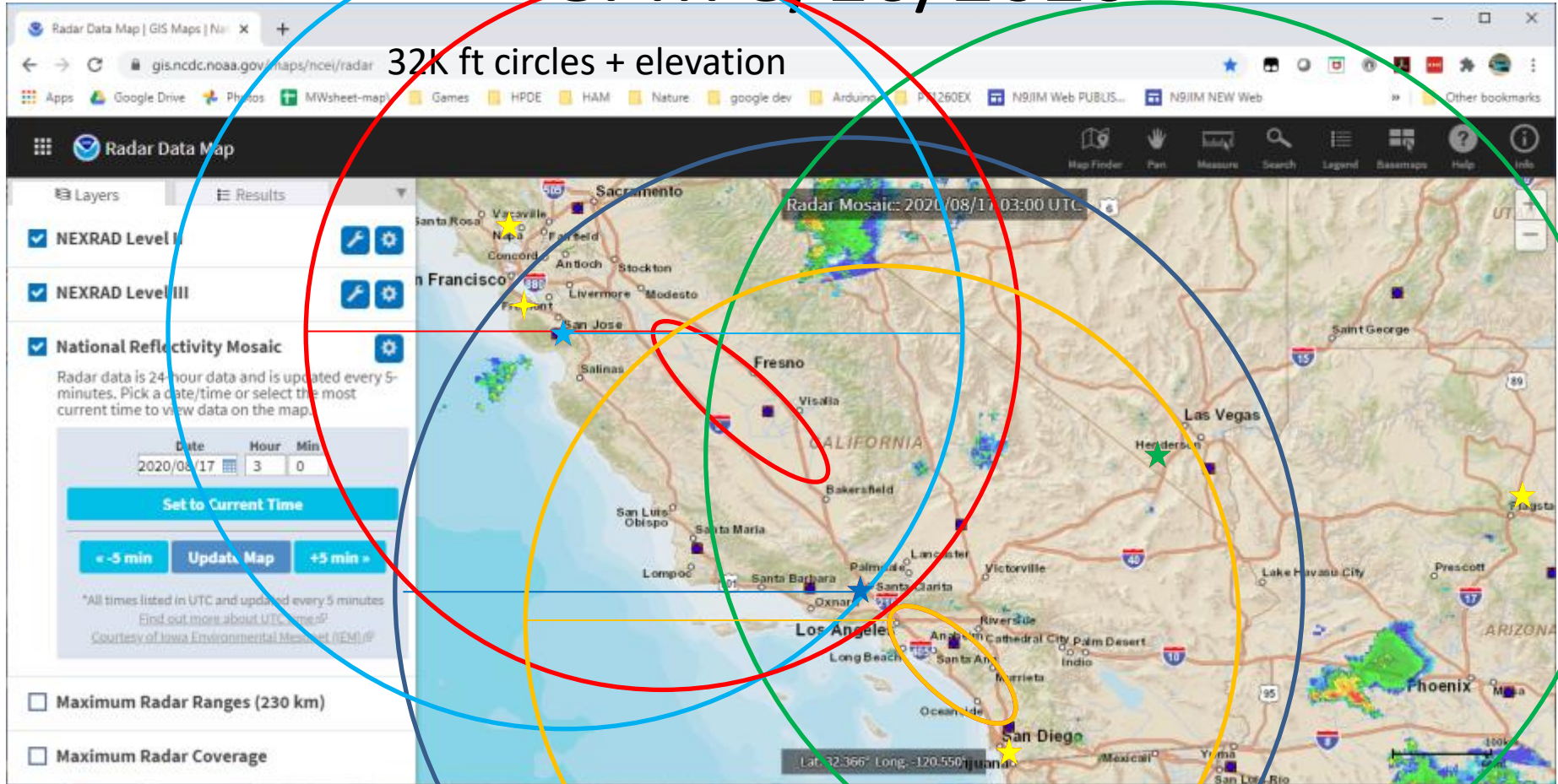
7PM 8/16/2020

32K ft circles + elevation



8PM 8/16/2020

32K ft circles + elevation



9PM 8/16/2020

32K ft circles + elevation

